

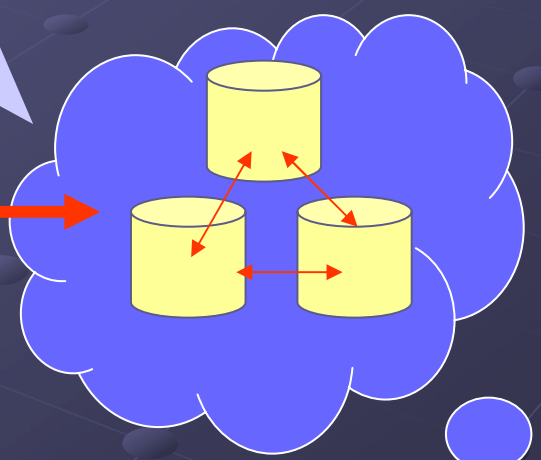
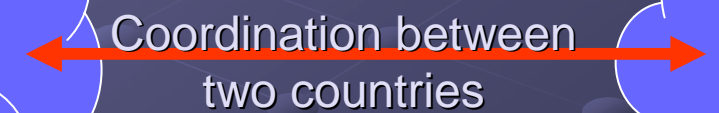
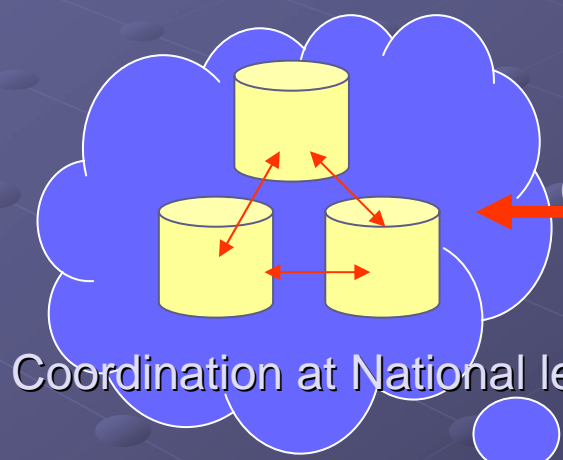
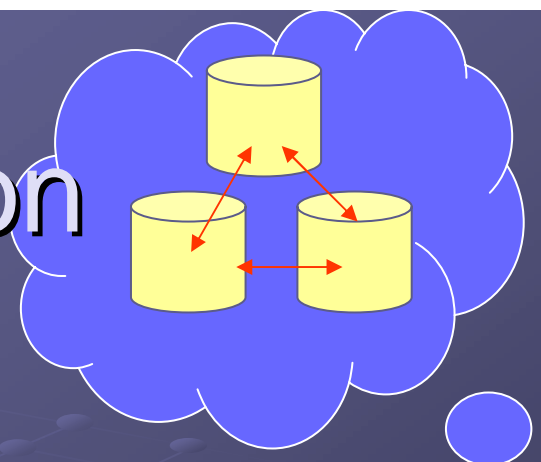
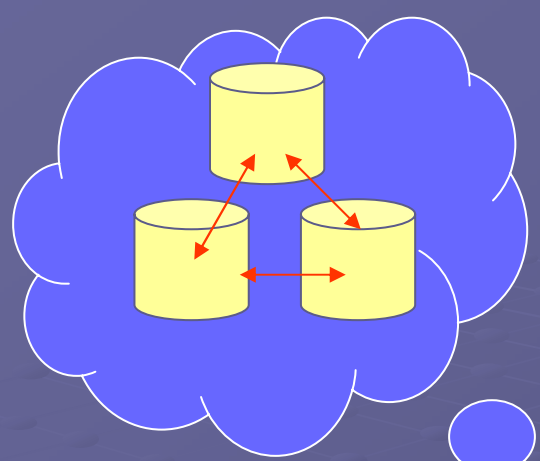
# Seminar 2 - Coordination and regulation of the Cadastre: Initiatives within the EU

Alessandro Annoni  
European Commission  
DG Joint Research Centre  
Institute for Environment and Sustainability

# Background

- Cadastre in EU does not reply to a unique model
  - but rather adapts different patterns & functions in each MS
- Need to protect this variety
  - without reducing efficiency of future common developments
- Specific subjects of the seminar
  - activities to co-ordinate the creation of new cadastres (eg through the definition of common standards)
  - actions to improve private-public use of the cadastral information
  - current situation of the cadastral GIS within the different countries and possible interconnections

# Coordination



# Is coordination needed ?

- Obvious within a country
  - eg Germany – Federal vs States
- sometimes necessary between 2 countries
  - Transboundaries issues, joint ventures and common investements, .... other opporunities
- Why and how at EU or International level ?

# COGI

## Commission inter-service group on Geographic Information

### ● Mandate

- to co-ordinate the use of GI and to assure the application of common technical GI standards within the EC services to improve the efficiency and cost effectiveness of European policy monitoring that require a spatial analysis of the European territory at European and global level.

### ● DGs /services Chef(s) de file:

- EUROSTAT, DG INFSO, CCR ISPRA

### ● DGs/services participants:

- DGs : ESTAT, INFSO, JRC, REGIO, AGRI, TREN, SANCO, OPOCE, COMP, EMPL, ENV, RTD, FISH, MARKT, EAC, ELARG.

### ● Chairman:

- Director Eurostat Directorate F (Agricultural, Environmental, Food and Regional Statistics)

### ● Duration:

- Permanent interservices Group

# ... EU policy development ...

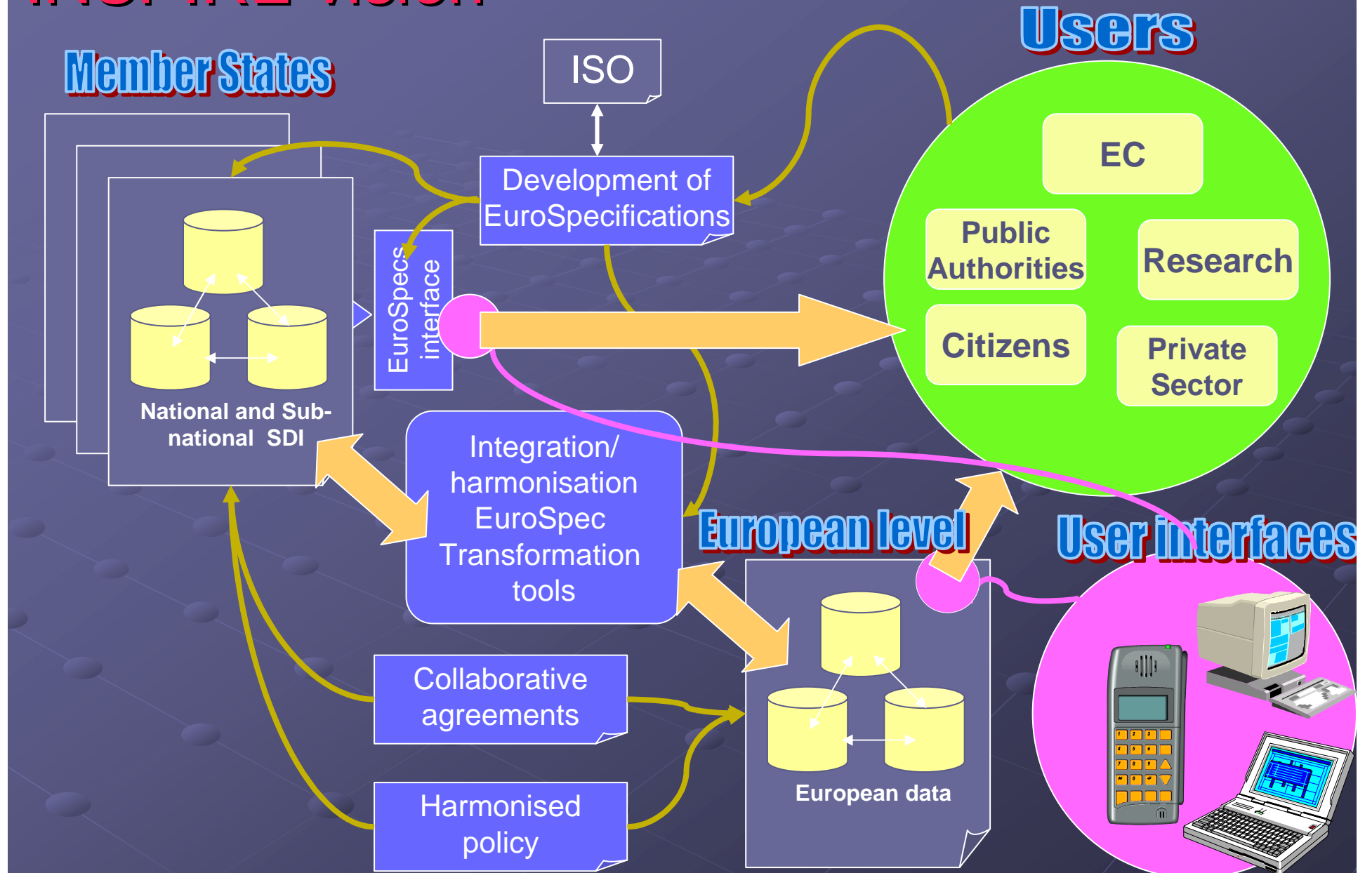
- Exploitation of Public Sector Information
  - Not only GI
- Infrastructure for Spatial Information in Europe (INSPIRE)
  - Focus on spatial
  - Signed MoU by 3 Commissioners (apr 2002)



# INSPIRE principles

- Data should be collected once and maintained at the level where this can be done most effectively
- it should be possible to combine seamlessly spatial information from different sources across Europe and share it between many users and application
- it should be possible for information collected at one level to be shared between all the different levels, detailed for detailed investigations, general for strategic purposes
- geographic information needed for good governance at all levels should be abundant under conditions that do not refrain its extensive use
- it should be easy to discover which geographic information is available, fits the needs for a particular use and under which conditions it can be acquired and used
- geographic data should become easy to understand and interpret because it is properly documented and can be visualised within the appropriate context selected in a user-friendly way

# INSPIRE vision



1st Congress on Cadastre in the European Union  
Palacio de Congresos y Exposiciones. Granada (Spain). 15-17 mayo 2002



# Seminar structure

- Invited speakers (morning session)
  - discussion
- Round table (afternoon session)
  - discussion
- Closing remarks

# Invited Speakers

- Co-ordination initiatives for the creation and the updating of the Cadastre
  - Friedrich Vogel y Peter Creuzer. AdV. Germany
- Co-ordination initiatives to improve the use and the diffusion of the cadastral data
  - Peter Laarakker. Kadaster. Netherlands
- Cadastre 2014: A vision for a future Cadastre
  - Jürg Kaufmann. FIG
- Building a European Spatial Data Infrastructure
  - Richard Kirwan. Eurogeographics

# Round Table:

## Coordination experiences among the MS

- The cadastre in Belgium – origin and evolution
  - Francis Gabele - Administration du Cadastre, Belgium
- Coordination Experience among the Member States
  - Arvo Kokkonen - National Land Survey of Finland
- Cadastral Information System of Agenzia del Territorio
  - Marco Selleri – Agenzia del Territorio Italy
- The cadastre in Portugal
  - Dimas Dias Veigas- Instituto português de cartografia e cadastro
- The Land Registry in England and Wales
  - John Manthorpe- HML Land Registry England and Wales